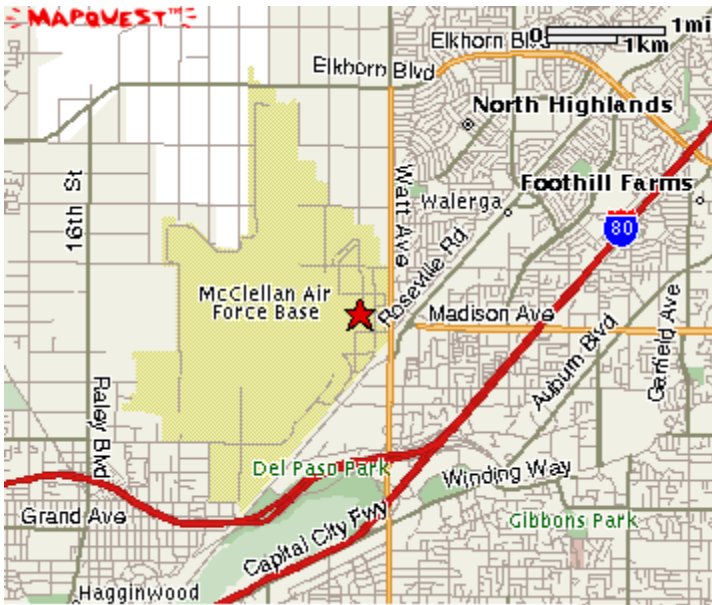
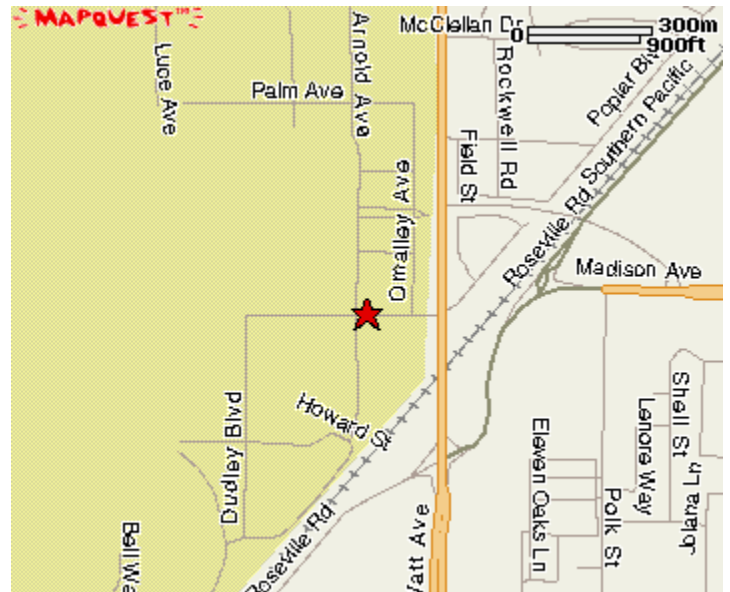


Driving Directions To the Wildland Fire Training & Conference Center 3237 Peacekeeper Way McClellan, CA 95652



Map of 3237 Peacekeeper Way



Map of 3237 Peacekeeper Way

❖ From I-5 NORTH or SOUTH:

1. Merge onto I-80 East toward RENO.
2. Take the WATT AVENUE exit.
3. Turn LEFT (NORTH) onto WATT AVENUE.
4. Turn LEFT onto PEACEKEEPER WAY.
5. Cross Arnold Ave.
6. Turn RIGHT at the large flag pole.

TOTAL ESTIMATED TIME: 10 minutes

TOTAL DISTANCE: 9.79 miles

❖ From VALLEJO:

1. Take CA-37 East.
2. CA-37 E becomes I-80 E.
3. Take the WATT AVENUE exit.
4. Turn LEFT (NORTH) onto WATT AVENUE.
5. Turn Left onto PEACEKEEPER WAY.
6. Cross Arnold Ave.
7. Turn RIGHT at the large flag pole.

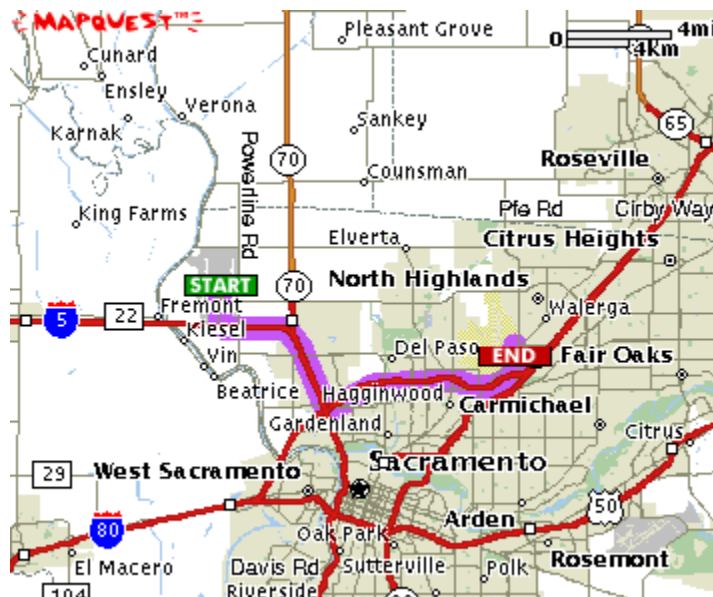
TOTAL ESTIMATED TIME: 1 hour, 23 minutes *TOTAL DISTANCE: 69.69 miles*

Driving Directions Cont.

❖ From Sacramento International Airport:

1. Start out going North on AIRPORT BLVD.
2. Go STRAIGHT.
3. Turn RIGHT onto EARHART DR.
4. EARHART DR becomes AIRPORT EXIT.
5. Turn SLIGHT LEFT onto AIRPORT BLVD.
6. Merge onto I-5 South toward SACRAMENTO/YUBA CITY.
7. Merge onto I-80 East toward RENO.
8. Take the WATT AVENUE exit.
9. Turn LEFT (NORTH) onto WATT AVENUE.
10. Turn LEFT onto PEACEKEEPER WAY.
11. Cross Arnold Ave.
12. Turn RIGHT at the large flag pole

TOTAL ESTIMATED TIME: 22 minutes TOTAL DISTANCE: 17.54 miles



Map from Sacramento International Airport

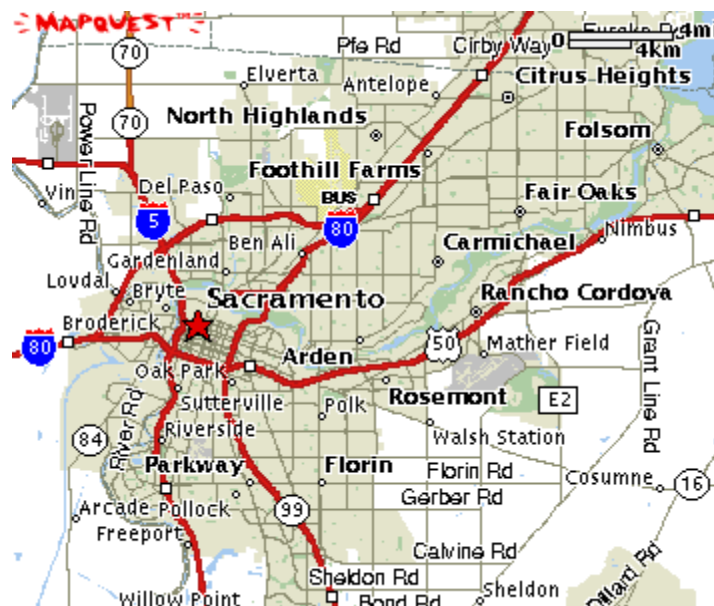
Driving Directions Cont.

❖ From US-50 E:

1. Start out going 50 west.
2. Take the WATT AVENUE Exit.
3. Turn RIGHT (NORTH) onto WATT AVENUE.
4. Turn LEFT onto PEACEKEEPER WAY.
5. Cross Arnold Ave.
6. Turn RIGHT into the parking lot at the large white building.
7. Turn RIGHT at the large flag pole

TOTAL ESTIMATED TIME: 20-40 minutes

TOTAL DISTANCE: approx. 12.7 miles



Map of US HWY-50